



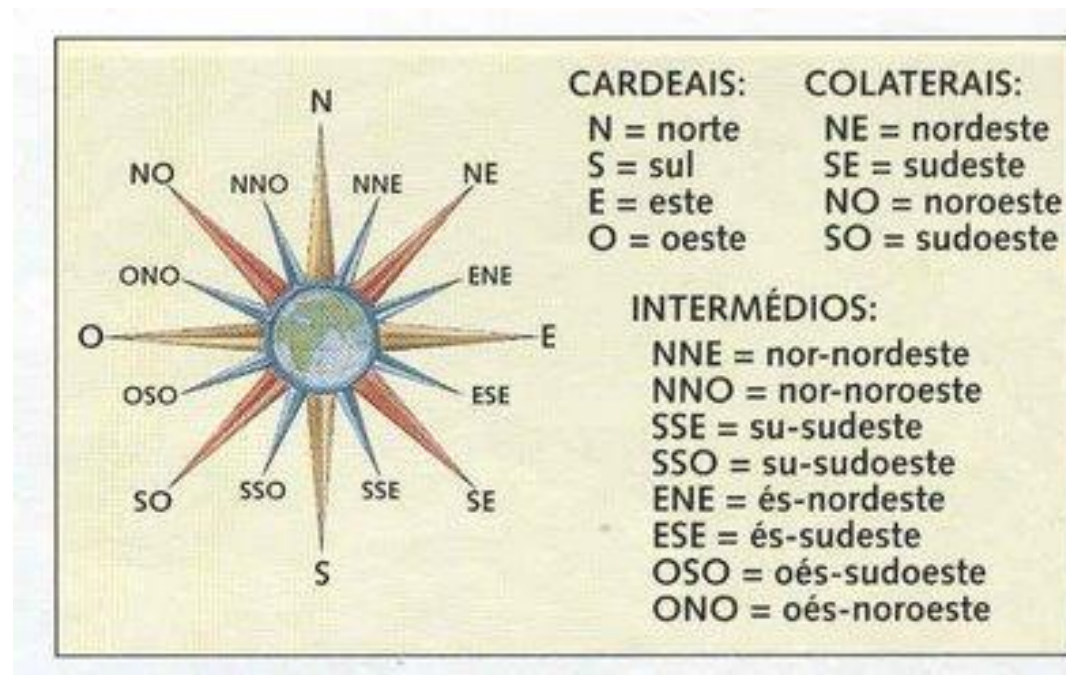
Sistemas de localização geográfica e representação cartográfica

Professor: Jabis Ronaldo

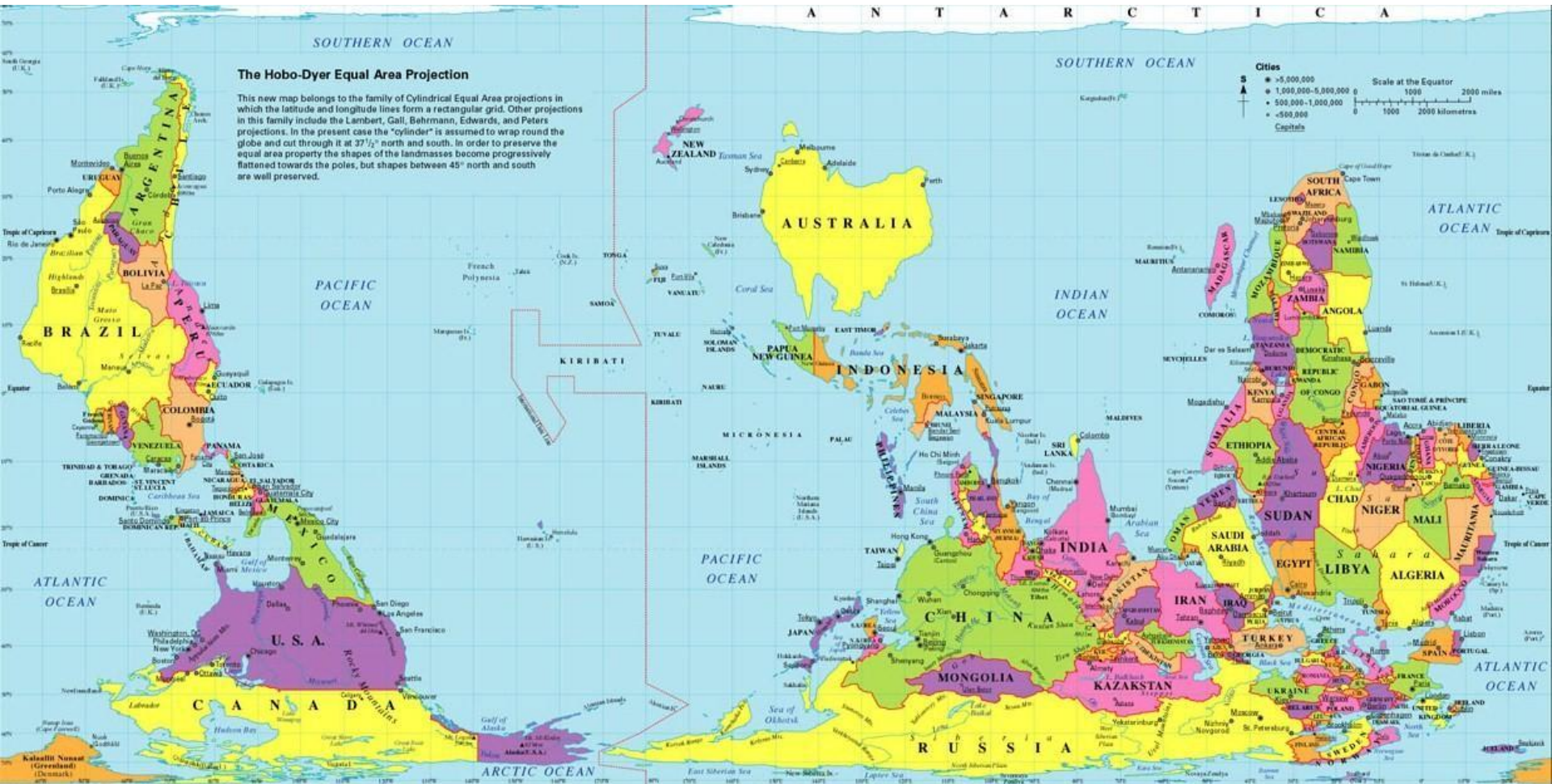
INDICADORES DE DIREÇÃO

Toda mapa deve conter uma adequada orientação do espaço nele representado, no mínimo com a indicação do norte.

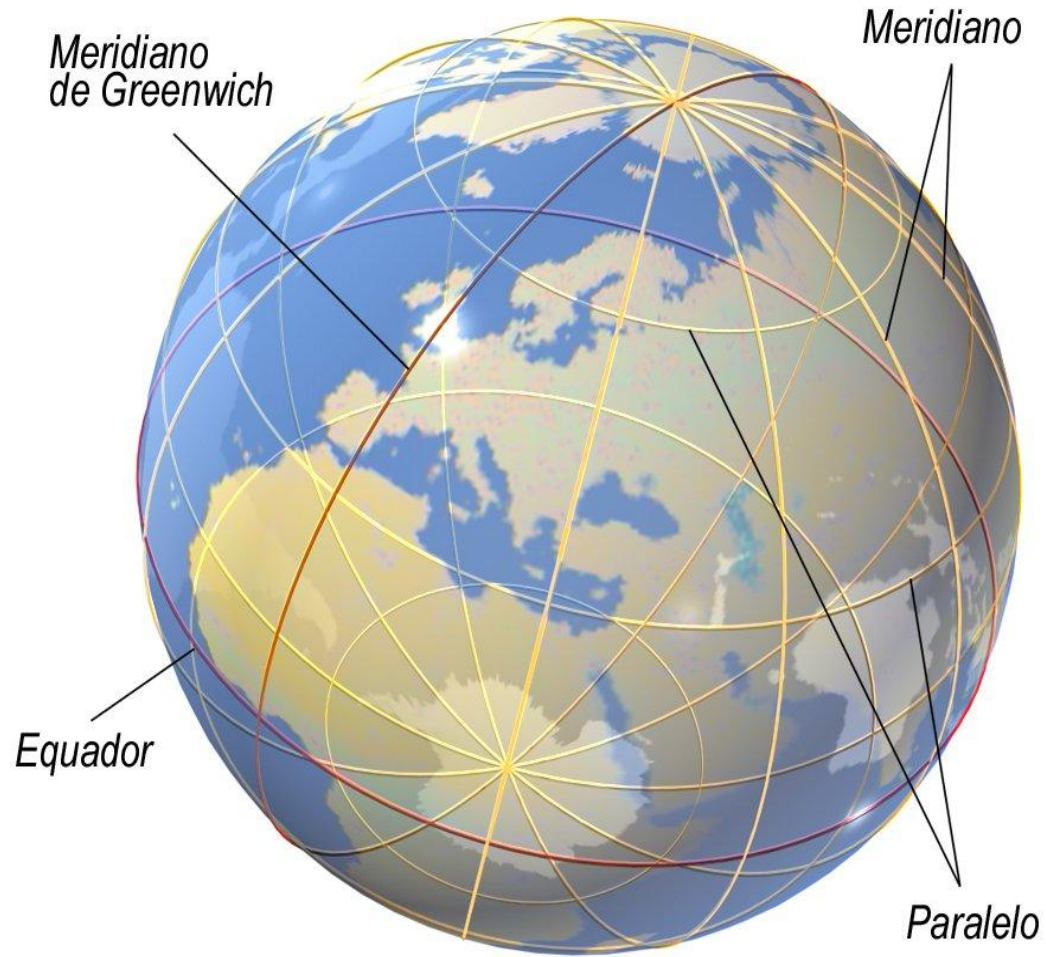
Pontos cardeais, colaterais e subcolaterais



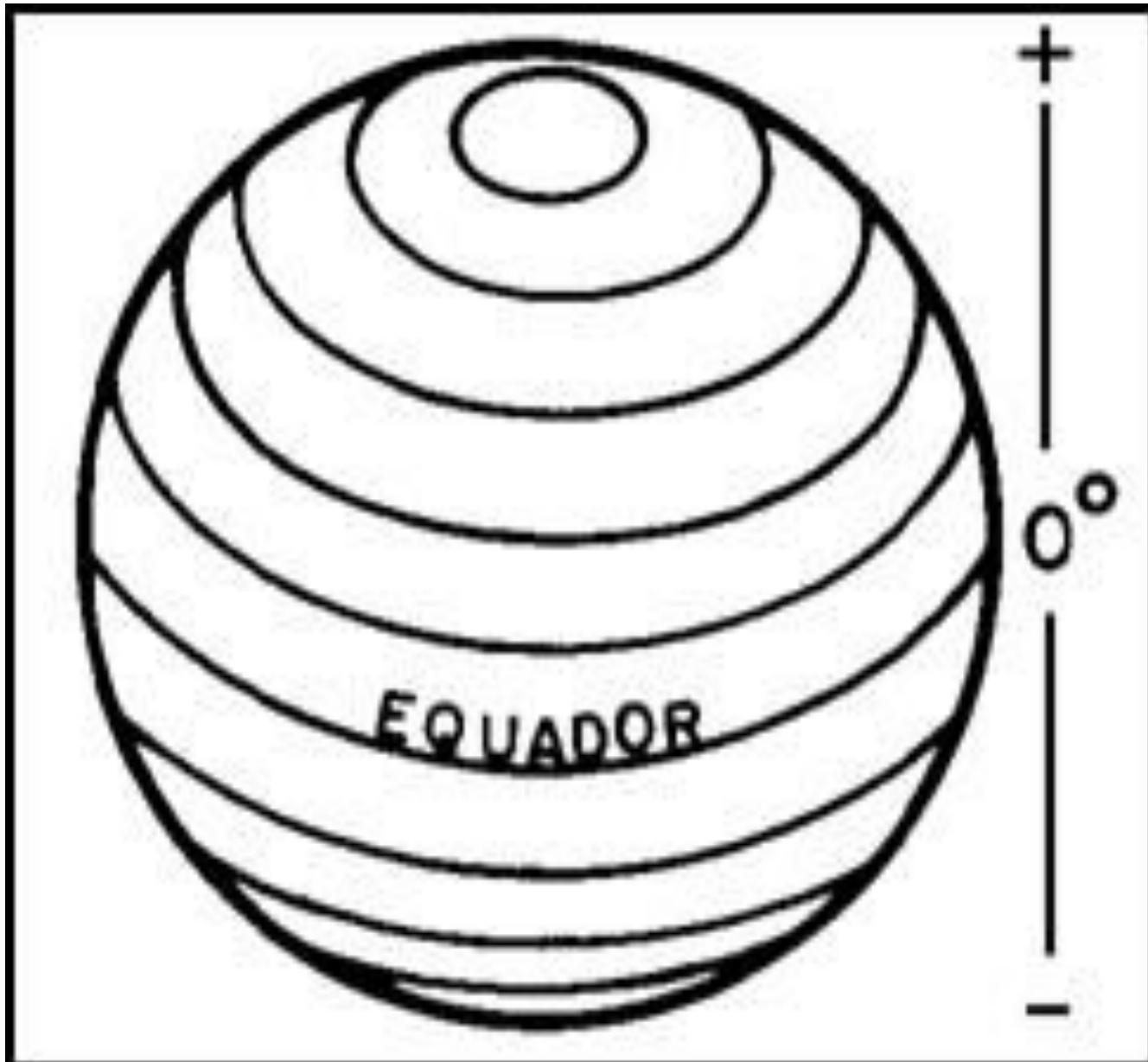
Projeção de Gall e Peters



COORDENADAS GEOGRÁFICAS



Paralelos



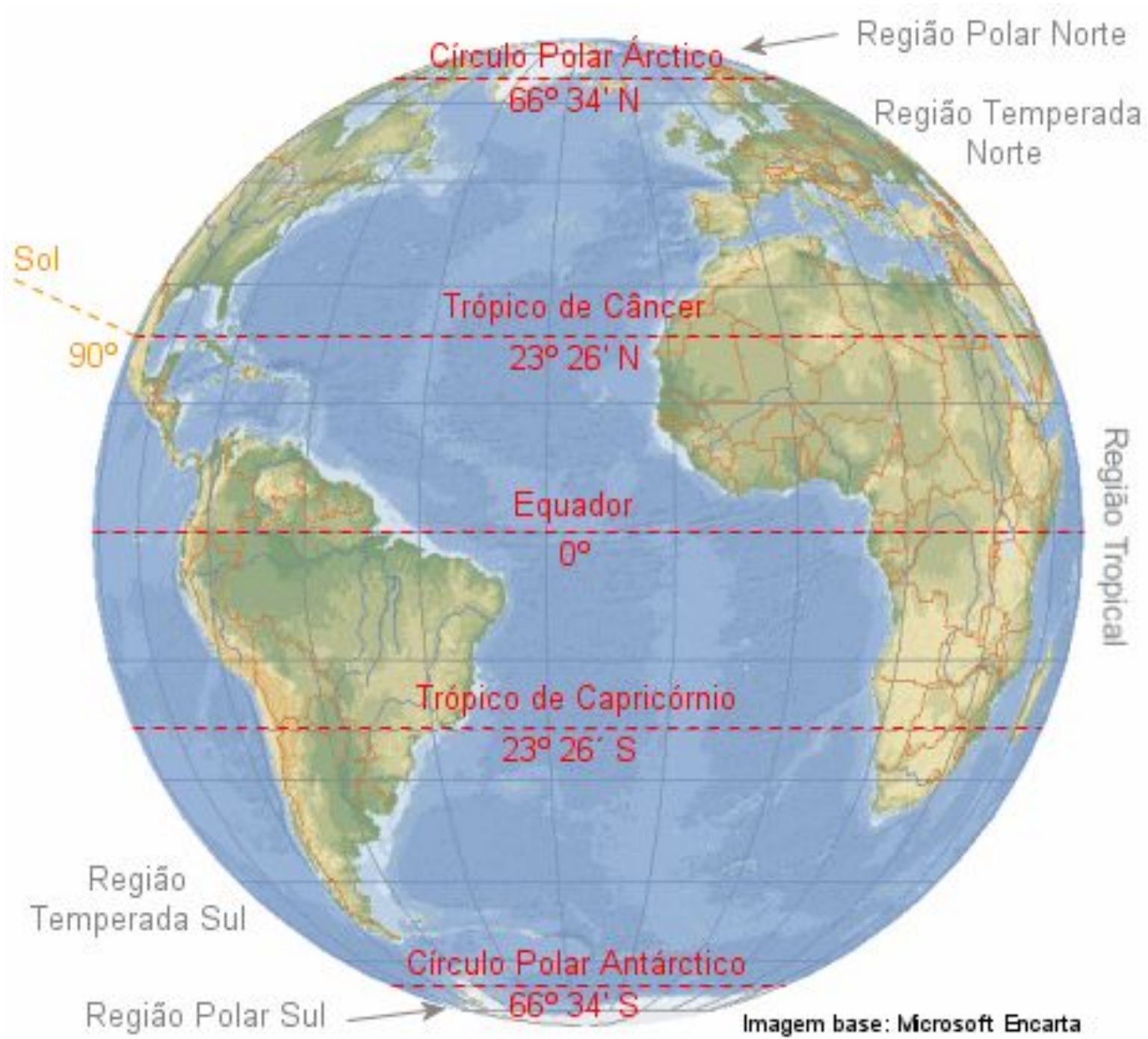
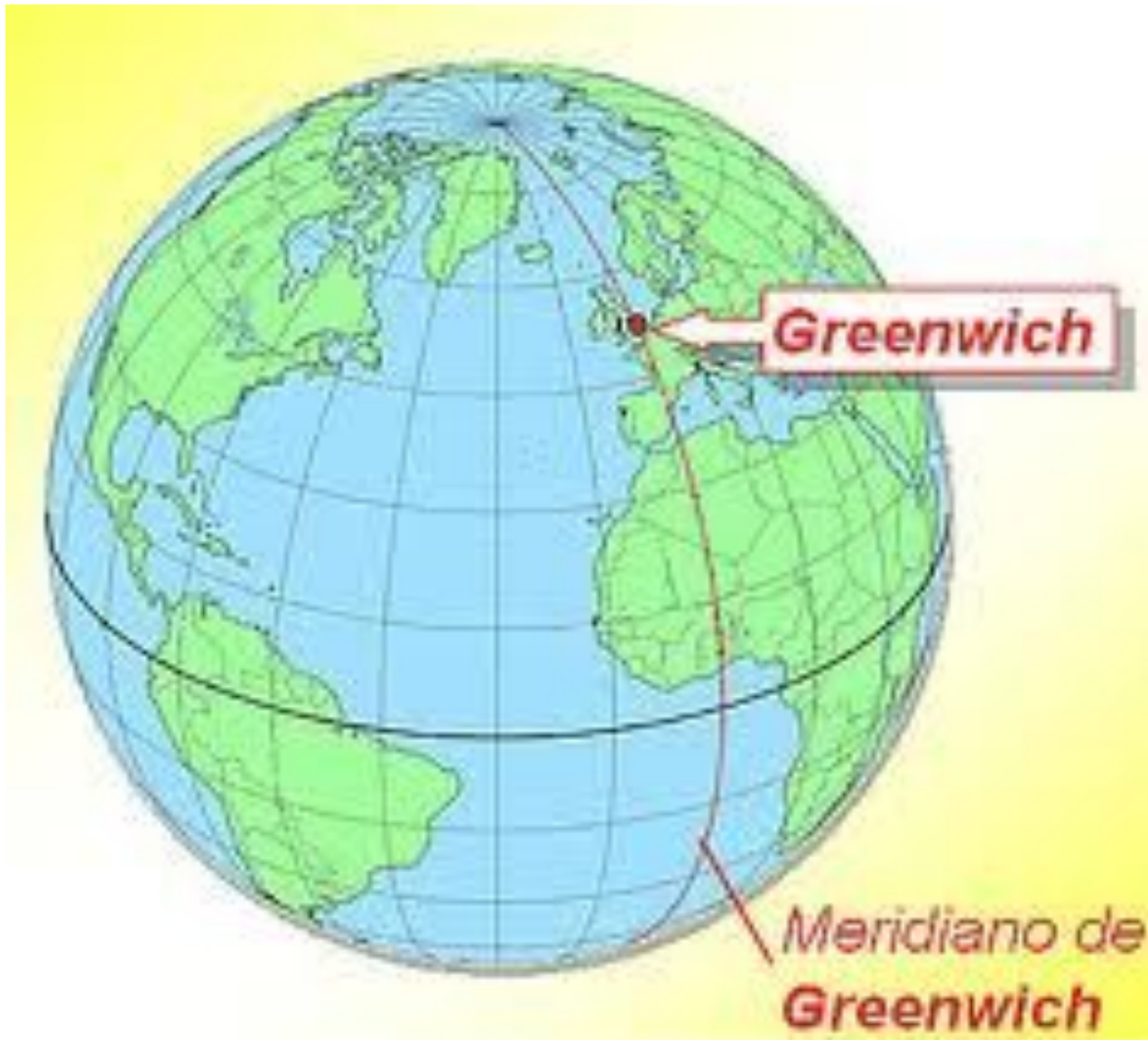


Imagem base: Microsoft Encarta

PARALELOS IMPORTANTES DA TERRA

Meridianos



HEMISFÉRIOS DA TERRA

Os Continentes

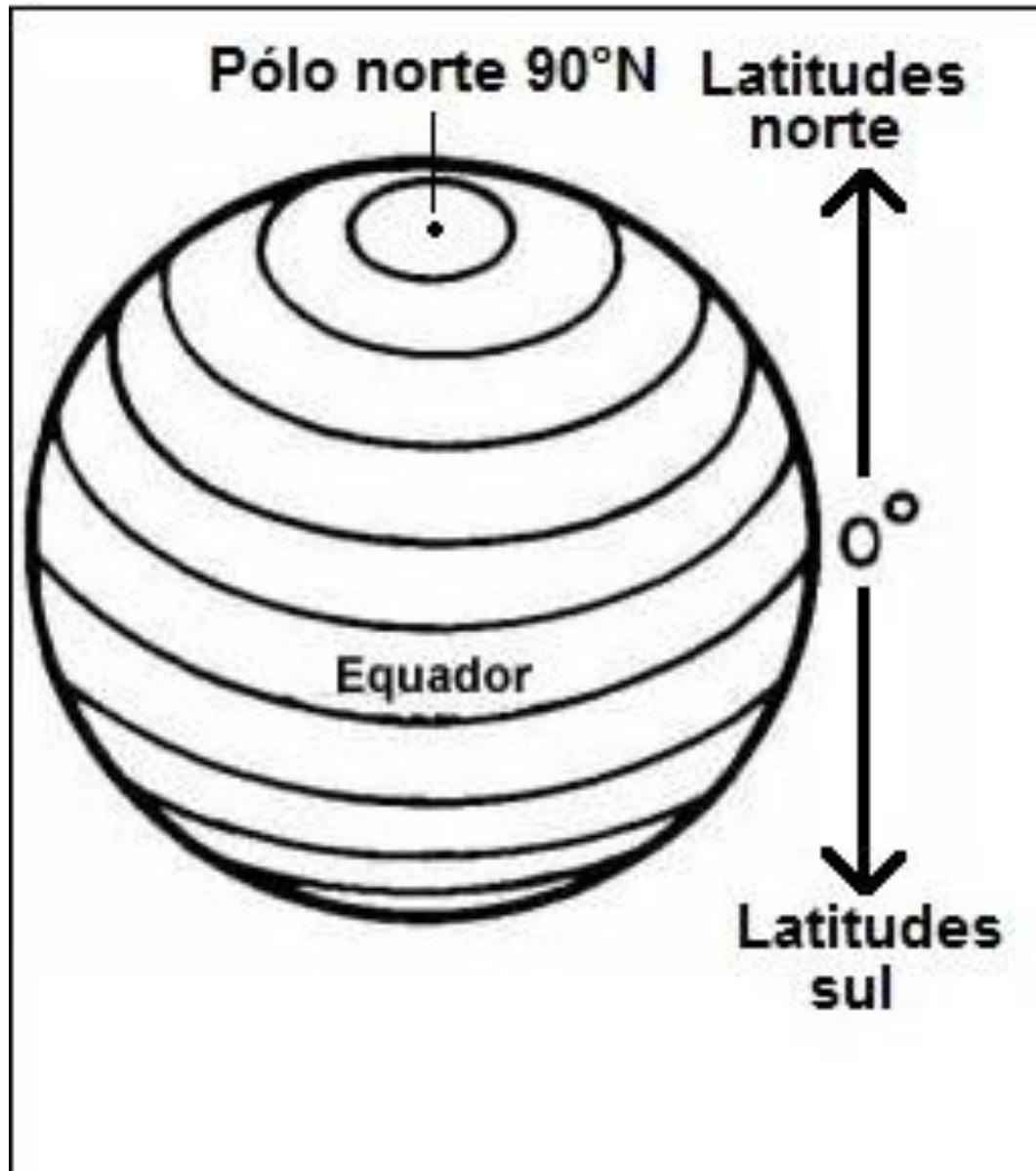


Projeção de Robinson

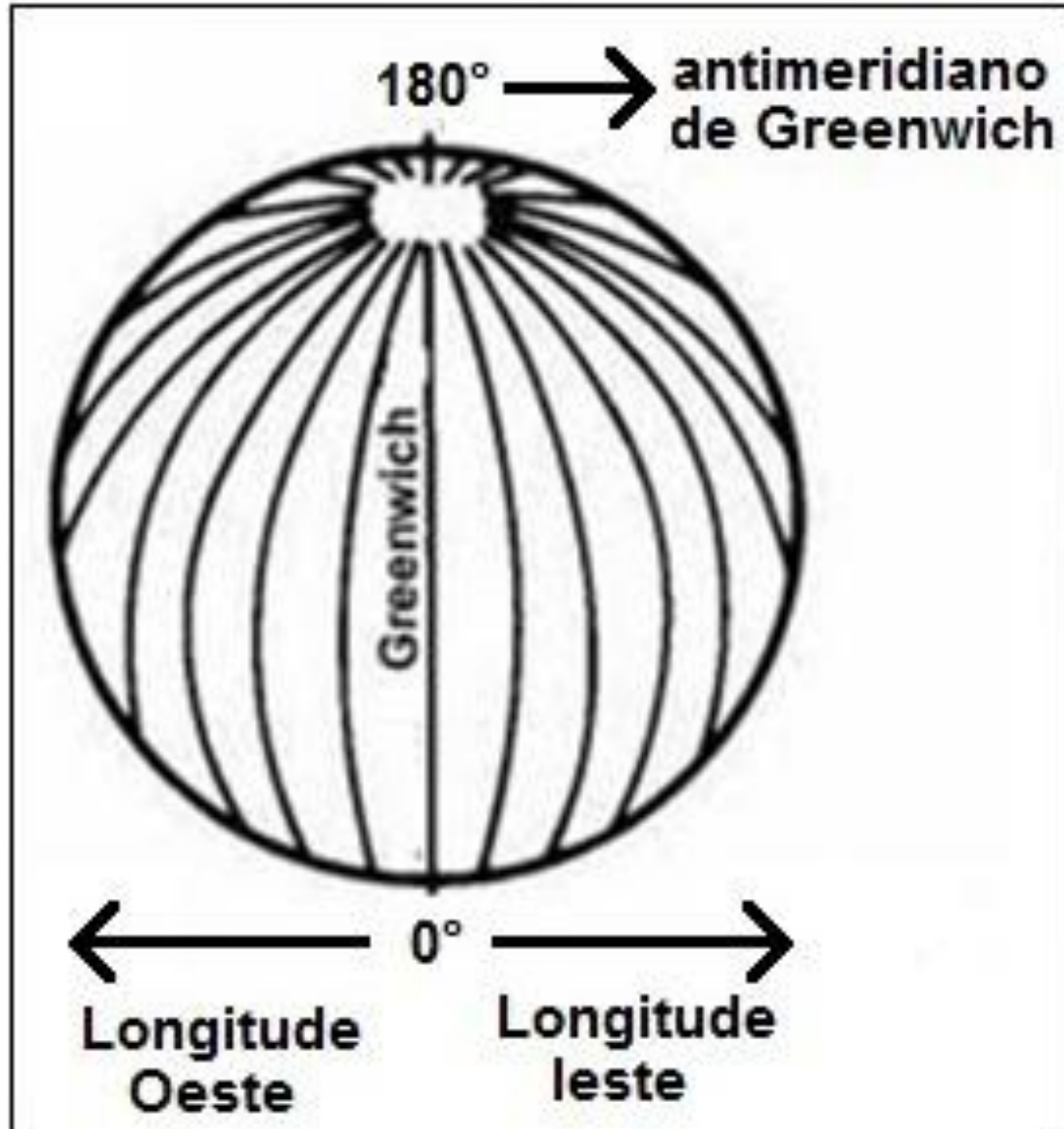


Elaborado por Débora Ferreira

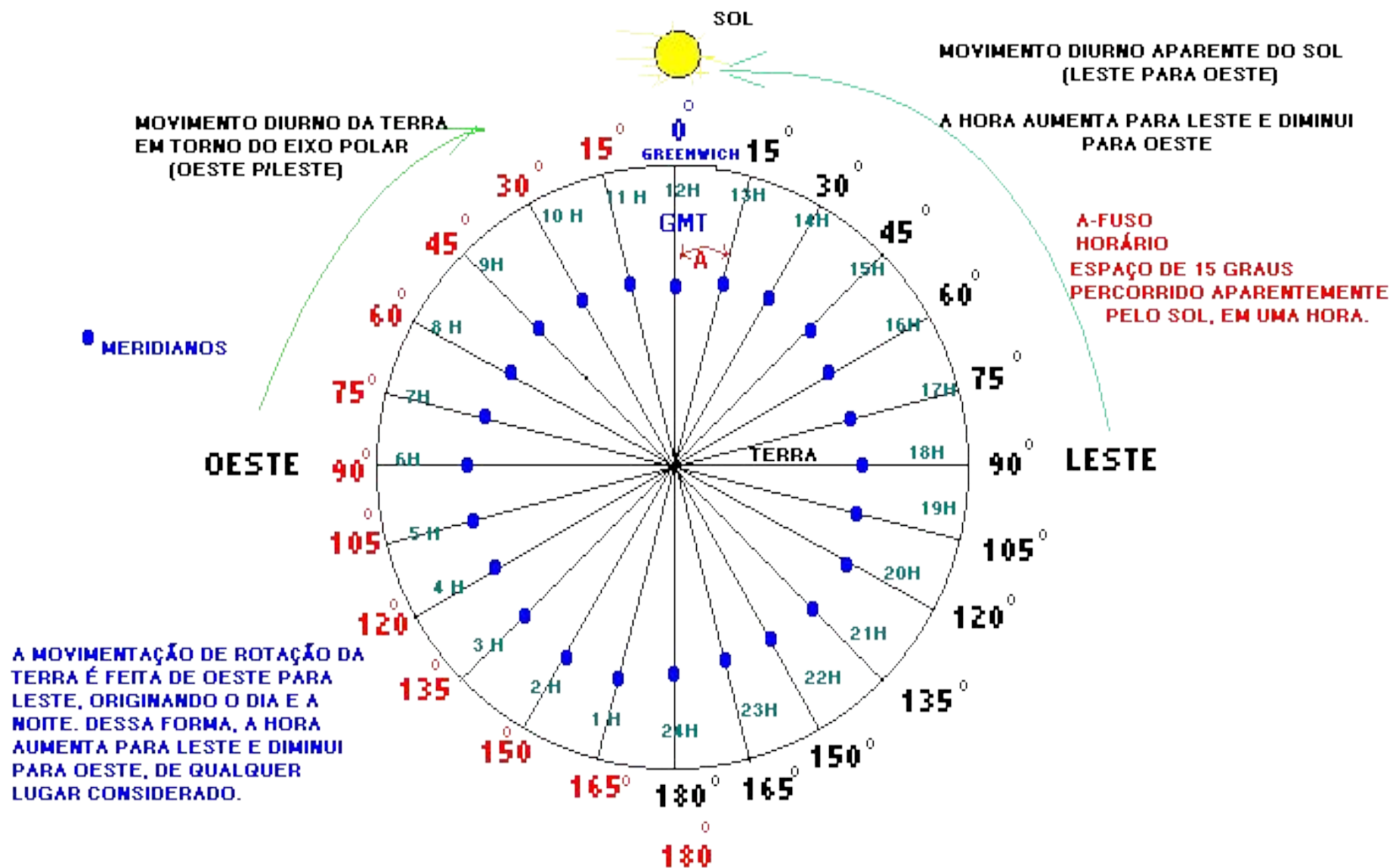
Latitude

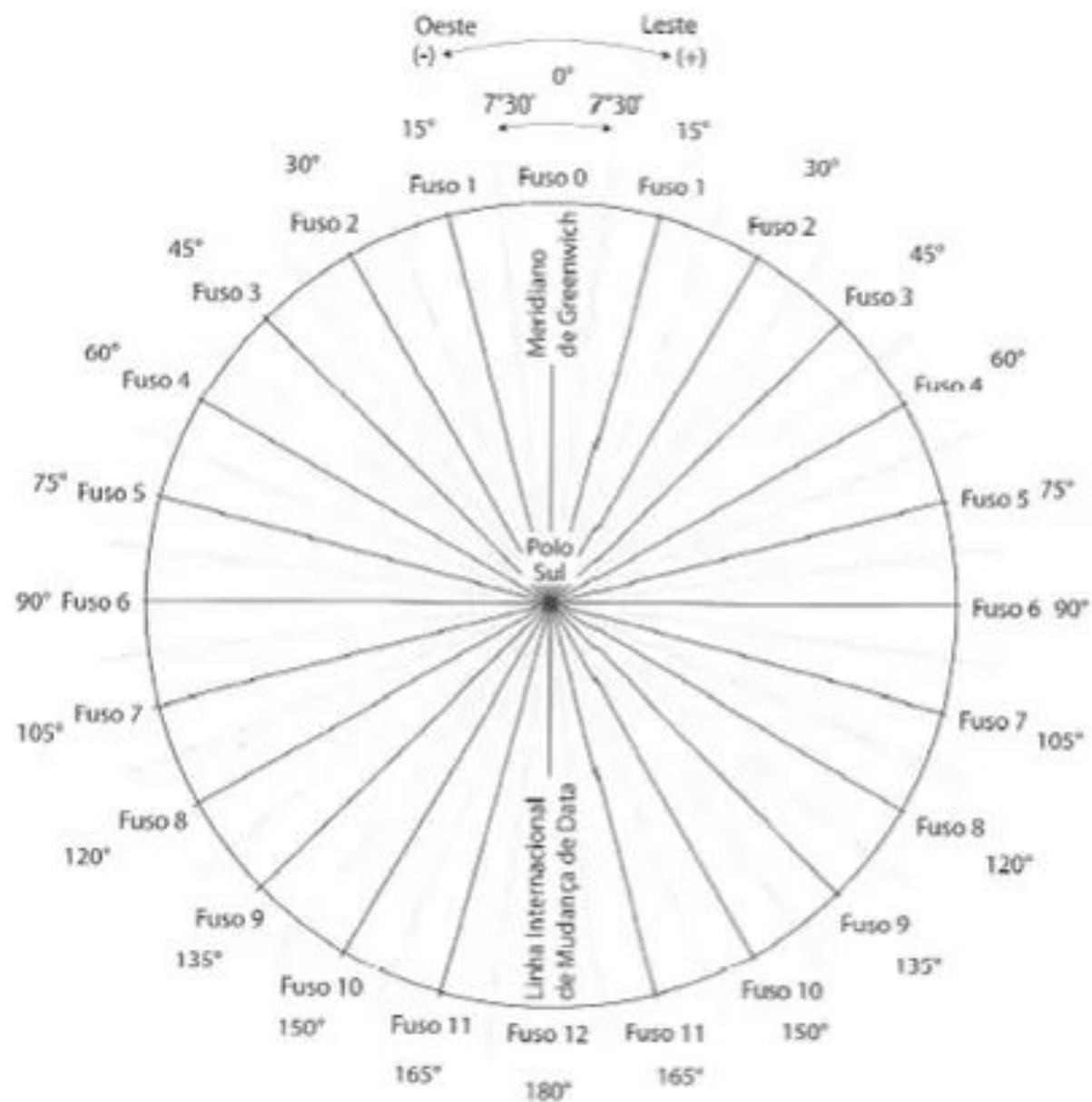


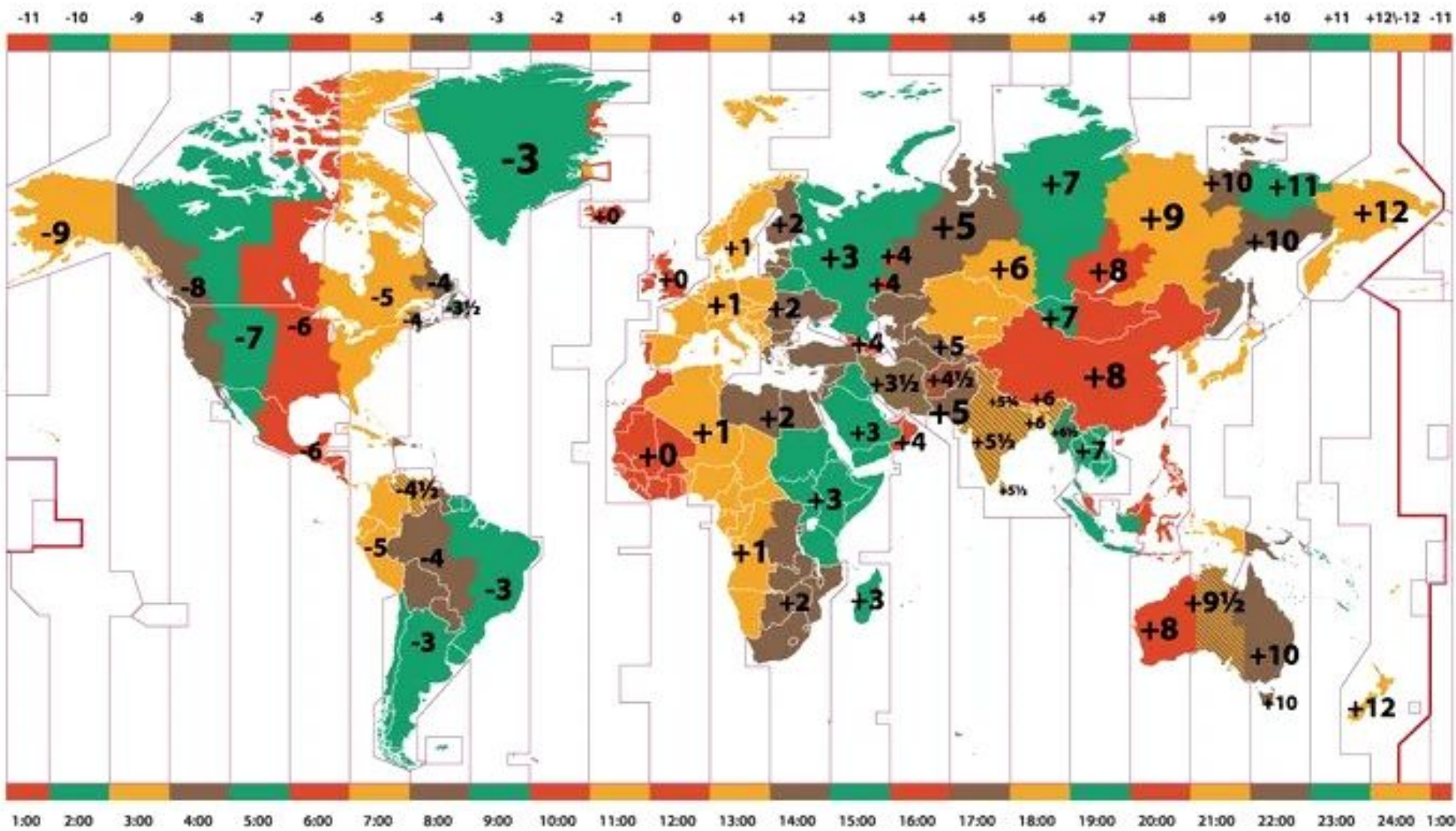
Longitude

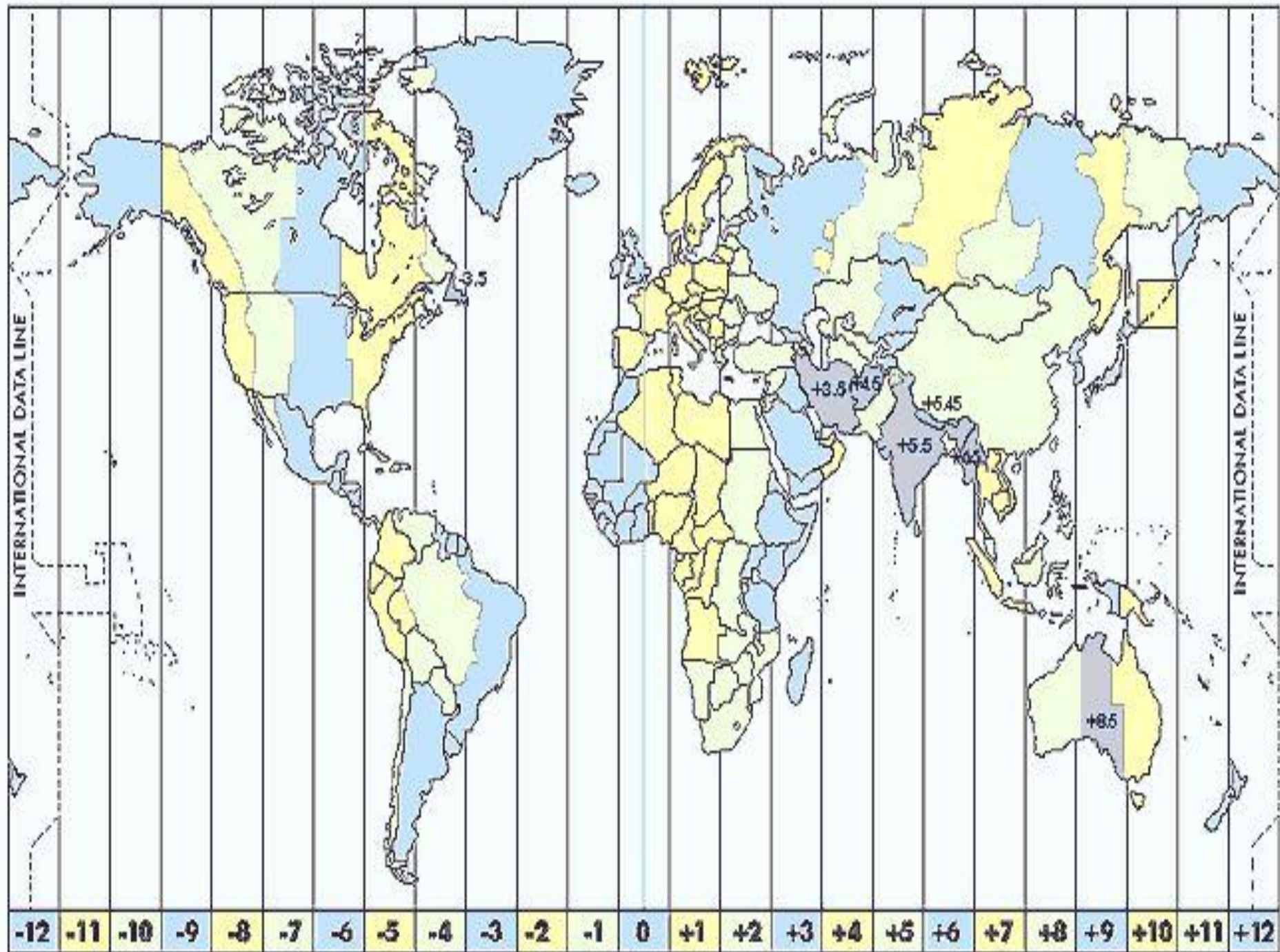


DEMONSTRAÇÃO ESTILIZADA DO SISTEMA DE "FUSOS HORÁRIOS"

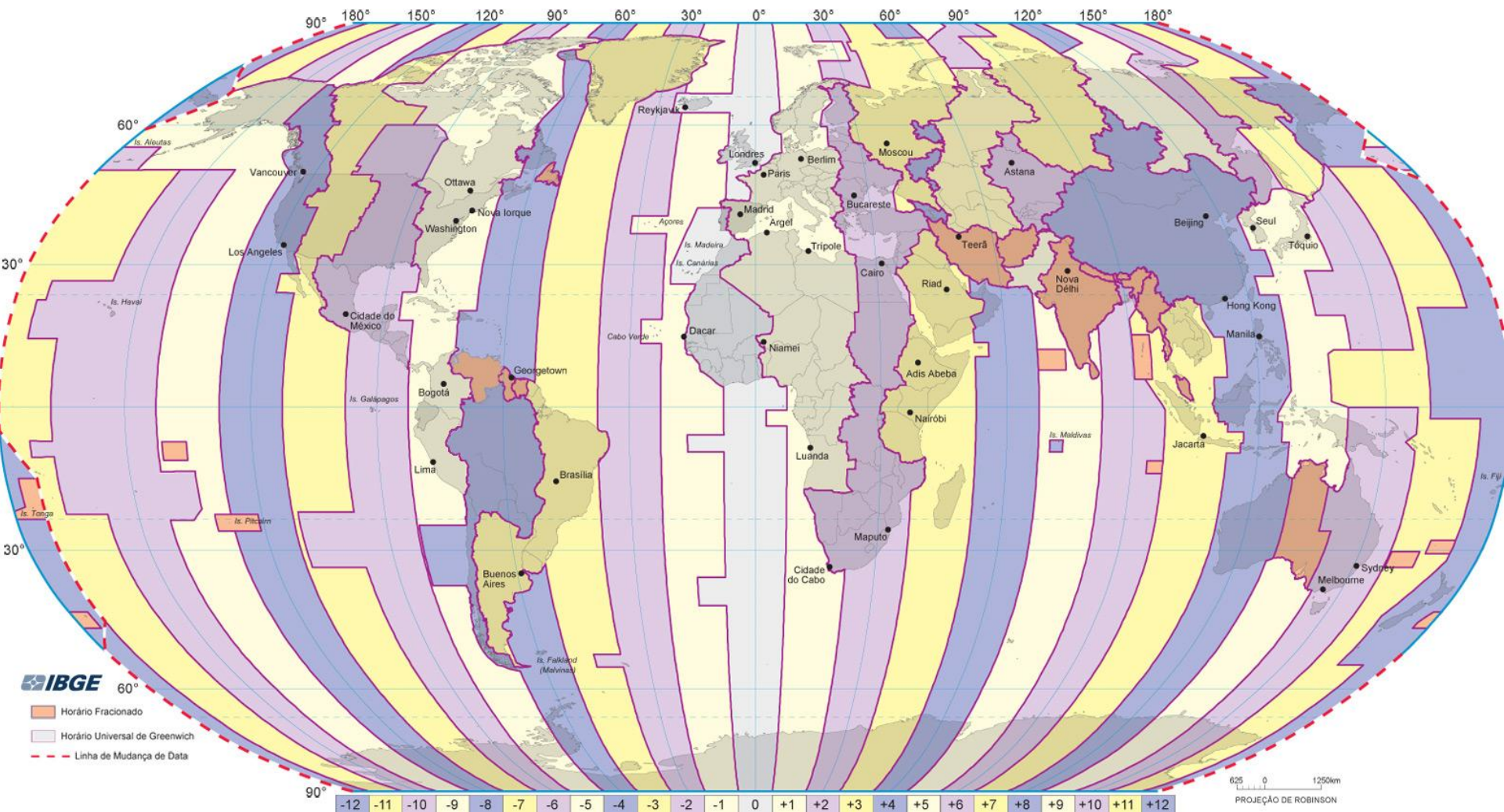


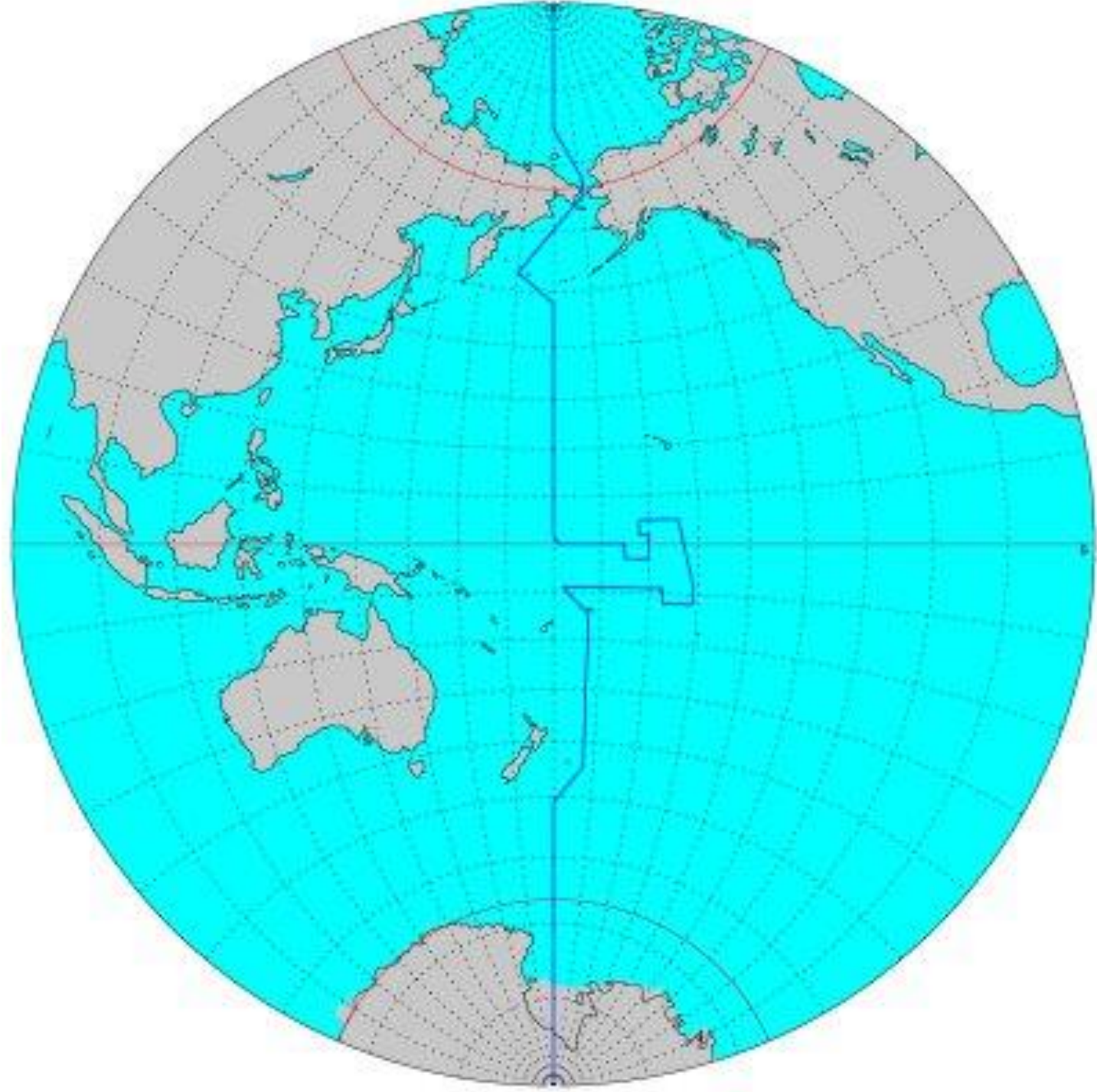






Fusos Horários Internacionais





**O Antimeridiano: Linha
Internacional de Mudança de
Data**

BRASIL: FUSOS HORÁRIOS

